Berrywine Plantations INC.

301

13601 Glisans Mill Road Mt. Airy Maryland 21771 Telephone 662-8687

Petition to establish a viticultural area in Maryland to be known as:

Linganore Valley

The Linganore Valley area is in the southeast corner of Frederick county in the state of Maryland.

A. The Linganore name is applied to an area of about 77 square miles drained by a network of steams feeding into the major waterway known as the Linganore Creek and encommpassing parts of Frederick and Carroll counties. This area also contains Linganore High School, and Lake Linganore, a modern community built about an artificial lake formed by the Linganore Creek, and some of its tributairies. (see pages from phone book) The Linganore Basin is also recognised by the Frederick County Engineers as a unique drainage area. The name Linganore is also applied to a major soil type found in the area known as Linganore Manor.

The name Linganore has been freely used in ~~Williams~~ Sharf's History of ~~Frederick County~~ Western Maryland" and has origins before 1780. The name Linganore is indian in origin, although its exact meaning has been lost. Folk lore indicates the name is that of an indian chief, meaning left ear. Other derivations indicate that it is a word derived from Delaware and Alagonquin languages, meaning "melting coupiously in the spring." We believe the latter is more logical, since the many small streams and tributaries of the Linganore carry much water from the sharply sloping land, to flood lowlands easily in the spring thaw. The name is also found in old court settlements and in land aquisitions of the area.

B. I am enclosing the following U.S.G.S. maps which contain the Linganore Creek and its tributaries. The boundaries can be found on the following which are all 7.5 minute series:

1. Damascus Quadrangle, Maryland.
2. Libertytown Quadrangle, Maryland.

appropriate maps con't.

3. Union Bridge Quadrangle, Maryland.
4. Walkersville Quadrangle, Maryland.
5. Winfield Quadrangle, Maryland.

This area is enclosed by a ridge line to the East , North, and West. The ridge line is not as distinct to the south and west, where there is a break in the western ridge,allowing the waters of the Linganore to escape, and drain into the Monocacy River, a tributary of the Potomac River. In some cases an important county or state road follows the ridge line, but these roads should not be misconstrued as the area boundary.

C. The U.S.G.S. maps indicate that the Linganore Valley area is the first western piedmont area, coming up from the coastal plain, which rises to a height of about 800 feet at the eastern edge of the Linganore Valley area. The coastal plain area has higher temperatures, and humidities than the peidmont, as evidenced on the growing degree day map inclosed.

The soil of the Linganore area is uniquely all of the same character, being Manor soils, with the exception of the small area of lowland at the mouth of the Linganore where it empties into the Monocacy River. A major portion of the land in the area is that known as Linganore Manor. Manor is a 2 to 8 foot deep gravelly loam containing much silt, and small specs of mica. It is excessively drained, and tends to be drouthy in years of low rainfall. This topsoil is underlain with shale bedrock, which tens to have a high water table. The soil types found in the area are found nowhere else in the county, except for small outcroppings that strech across ridge lines.

The natural Ph of the soils in the area is ideal for the growing of grapes, being between 5.1 and 6.5.

The Linganore area, as evidenced from the maps, contains hills from 800 feet elevation to valleys of less than 400 feet. Thus the growing of grapes is quite site specific, depending on elevation and slope to avoid spring frosts, and wet feet due to shallow topsoil and a high water table.

C. con't.

The lower land at the western end of the region combined with the slopes of the area open the region to the prevailing westerly winds which constantly wash the vineyards with clean air, thus assisting in the control of diseases.

There is only one 38 acre vineyard in the area, and numerous small vineyards, all under 1 acre used by the owners for private purposes. Fruit growing is not the forte of the area, but many of the areas dairy farms do have their own fruit trees, grown succesively for the owners private benefit,

Fruits of the area are Apples, peaches, sweet and sour cherries, plumbs, elderberries, and brambles.

D. The specific boundaries of the viticultural area, known as THE Linganore Valley are as follows:

East Boundary: The east boundary of the Linganore region is the Parrs Ridge, with elevation from 760 to 880 feet containing Manor soil to the west, within the Linganore, and other soil types to the east on the coastal plain side of Parrs Ridge.

North Boundary: The north line of the region is not quite as distinctive, but may be followed on the U.S.G.S. maps as indicated with elevations between 580 and 860 feet, with land outside the area being flatter and of different soil type.

South Boundary: The south ridge line varies from 240 feet where the gap in the western ridge allows the Linganore waters to escape into the Monocacy, to 840 feet at the eastern edge of the south ridge. Again land to the south of the south boundary, is smoother and flatter, and of a still different soil type.

West Boundary: The western boundary varies from 240 feet, where the Linganore escapes from the valley into the Monocacy, to a high point of 725. Outside the western boundary, the land slopes gently to meet the banks of the Monocacy River,and does not have the sharply rolling character of the terrain contained inside the Linganore area. Outside the western boundary the soils change to sandstone and limestone mix and you have left the constant Manor soils which make the region so unique.

Berrywine Plantations
INC.
Box 247 . Route 4 Mt. Airy, Maryland 21771 Telephone 829-2297

Narrative for boundaries for the Linganore Valley:

From a starting point at the western gateway where the Linganore Creek empties into the Monocacy River proceed SE to a point of about 420 ft at Bartonsville. east on Bartonsville Road to a hill of 500 ft. South to hill of 620 ft halfway between the 500 ft point and the intersection of Bartonsville road and Reich's Ford Road. East from this point to a hill 560 feet in elevation just west of Mussetter Road. East across Mussetter Road and South Hyatt Road to a 620 foot hill. North to a point on Rt. 144 at an elevation of 583 ft. East on Rt.144 to intersection with Old New Market Rd. elevation about 540 ft. Northeast across Rt. 75 to hill directly east of intersection of Old New Market Rd. and Rt.75 elevation 560 ft. then proceed ESE to 565 ft elevation. Northeast cross Detrick Road to north hill of above 600 feet in elevation. Proceed ESE to a point of 700 ft halfway bettween Jesse Smith RD. and Woodville Rd. Head ESE through 764 ft hill cross Woodville Rd. and Sydney Rd. in a sraight line to a hill of 793 Ft. ESE to a point of 844 ft at the southeast end of MT. Airy. East from this point to Rt. 27. East boundary is Ridge Road or Rt. 27 which runs the top of Parrs Ridge north to the intersection of Rt. 27 and Rt.26 at Taylorsville. North from this point of intersection to a hill of 850 ft. which is the north point of the eastern boundary of the Linganore Valley. For the north boundary proceed west to hill at 790 ft. north to elevation of 860 ft. northwest to northhill with elevation of 800 ft. Southwest from this point to hill above 760 ft. Northwest to 730 ft elev. Proceed NW across Oak Orchard Rd. east of Oak Orchard to hill of about 760 ft. From this hill head NW across RT. 31 south of Toll rd. to a point 720 ft. SW to a 700ft. point on Toll Rd. north of Oak Orchard. West across Mc Kinstrys Mill Rd. to a point of 600 ft in elevation. West across Clemsonville Rd. to hill in elevation of 580 ft just east of Oldfield. From there proceed NW of Oldfield to a 642 foot point in elevation then SW to intersection of Coppermine Rd. and Bess Clemson rd. From here travel west on coppermine road to intersection with Rt.75 ~~Elw~~ elevation 622 ft. This point is the west end of the north boundary. For the west

boundary head south on Rt. 75 aprox. 2500 feet to point of 640 ft elevation WSW 2000 ft to 620 ft hill, south to an elevation of 626 ft NNW of Libertytown. Head SW cross Rt. 550 aprox 2700 ft from its intersection with Rt.26. West approx. 4000 ft to a hill of 725 ft. Southwest across Daysville road to hill of aprox. 640 ft elev. South from this point to Rt. 26 1000 ft west of Kemp Rd. West on Rt.26 to intersection with Old Liberty Road, Bettween Mt. Pleasant and Chestnut Grove. SW to hill of 640 ft, S 3000 ft to another hill of 640 ft, SW cross Mc Kaig Rd. to hill of aprox 660 ft. SW to intersection of Dance Hall Rd and Gas House Pike elevation485 ft. SW to 500 ft hill SW across Linganore Rd. to another 500 ft point Nw 1,000 ft to a hill of aprox 440 ft head west to small knoll of aprox 360 ft. Sw to 323 ft point then returning to the mouth of the Linganore Creek.

Berrywine Plantations INC.

13601 Glisans Mill Road Mt. Airy Maryland 21771 Telephone 662-8687

Rec'd
12/8/81

Mr. J. R. Whitley, ATF Specialist
Department of the Treasury
BATF
Washington, D.C. 20226

Dear Mr. Whitley,

Thank you for returning the maps and giving us additional guidance in preparing the narrative and redefining the boundaries of our viticultural area. We hope the enclosed narrative and maps meet the requirments of your program.

Sincerely yours,

Jack Aellen

Jack Aellen
President
Berrywine Plantations, Inc.

Berrywine Plantations INC.

13601 Glisans Mill Road Mt. Airy Maryland 21771 Telephone 662-8687

Narrative description of the proposed "Linganore Valley " viticultural area.

From the starting point at the confluence of the Linganore Creek and the Monacacy River...

1. Proceed south southeast in a straight line for 5,000 feet more or less to the intersection of two light duty roads west of Bartonsville, approximately 1,000 feet south southwest of Interstate Highway 70;

2. Then east southeast for 15,375 feet more or less to the intersection of Mussetter Road with latitude line 39 degrees 22 minutes 30 seconds;

3. Then east northeast for 8,125 feet more or less to the intersection of Mill Road with Highway 144;

4. Then easterly along Highway 144 to its intersection with Highway 27, approximately midway between Ridgeville and Parrsville;

5. Then northeasterly along Highway 27 to its intersection with Highway 26 at Taylorsville;

6. Then northerly in a straight line for 2,750 feet more or less to a point on a hill identified as having an elevation of 850 feet;

7. Then northwest for 21,000 feet more or less to Highway 31 at its intersection with latitude line 39 degrees 30 minutes;

8. Then west along latitude line 39 degrees 30 minutes for 15,750 feet more or less to its intersection with Coppermine Road;

9. Then westerly along Coppermine Road to its intersection with longitude line 77 degrees 15 minutes;

10. Then south in a straight line along longtitude line 77 degrees 15 minutes for 4,250 feet more or less to its intersection with latitude line 39 degrees 30 minutes;

11. Then southwest for 46,750 feet more or less to the point of beginning.

Berrywine Plantations INC.

13601 Glisans Mill Road Mt. Airy Maryland 21771 Telephone 662-8687

July 30,1982

Chief, Research and Regulations Branch
BATF Room 6237
Federal Building
1200Pennsylvania Ave. N.W.
Washington, D.C. 20226

Gentlemen,

I would like to request that the name I have selected for my viticulture area, be changed from Linganore Valley, to Linganore.

Sincerely,

Jack Aellen

Jack Aellen
President

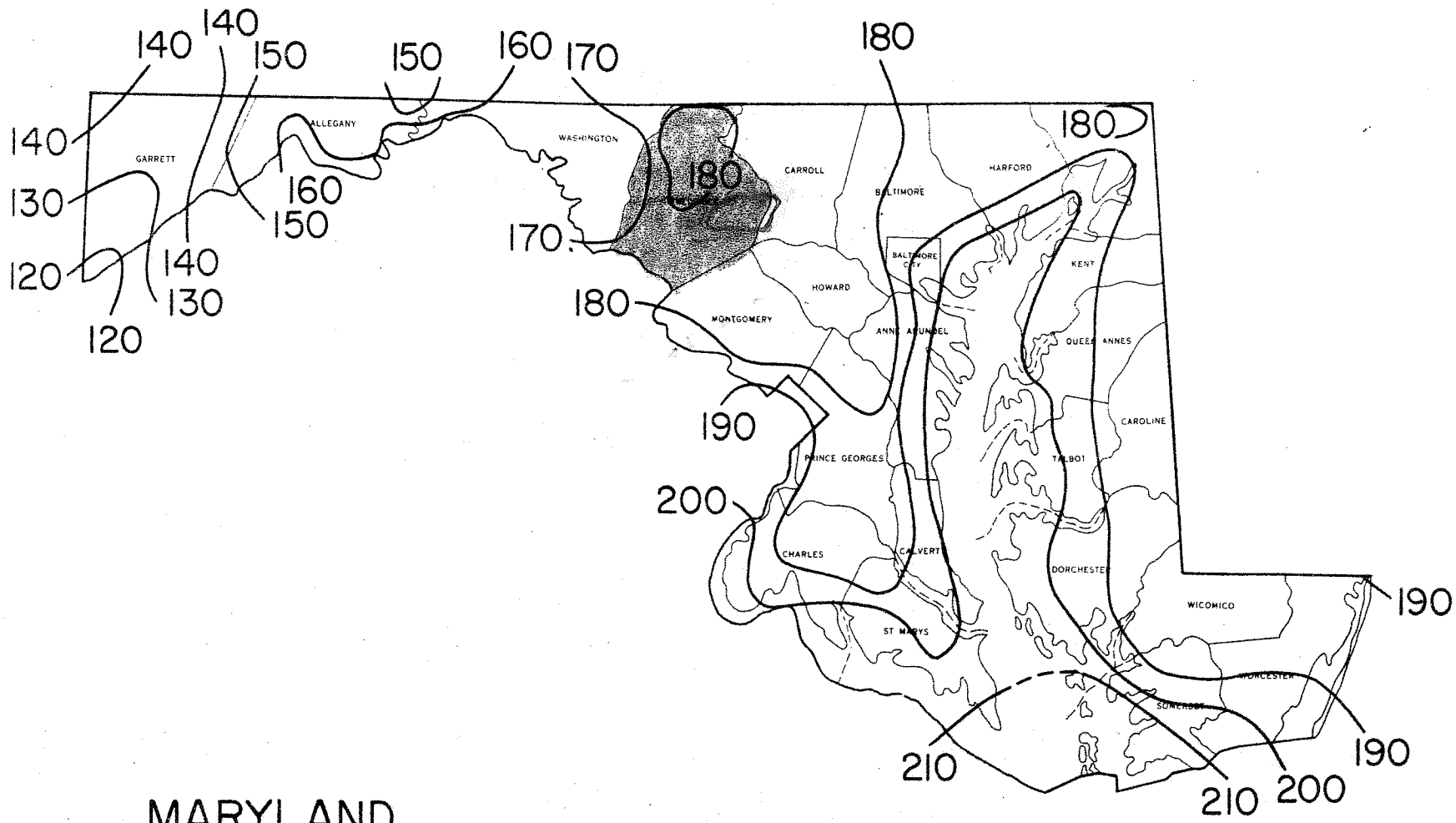

MARYLAND

AVERAGE NUMBER OF DAYS WITHOUT KILLING FROST

USDA-SCS-HYATTSVILLE MD. 1966

TOTAL SUMMATION OF GROWING DEGREE DAYS - BASE 50°F - FROM 4/1 THROUGH 9/30

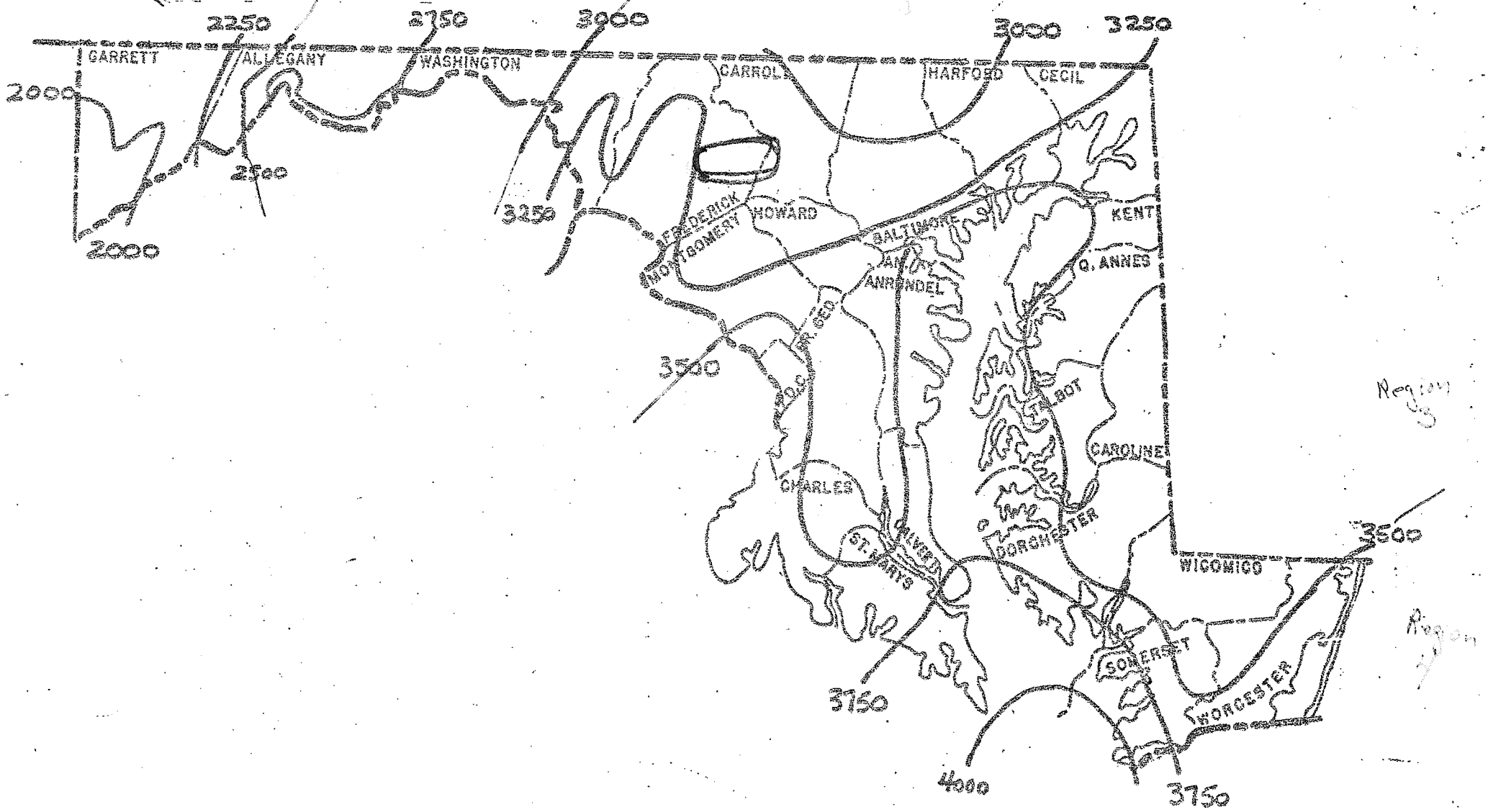

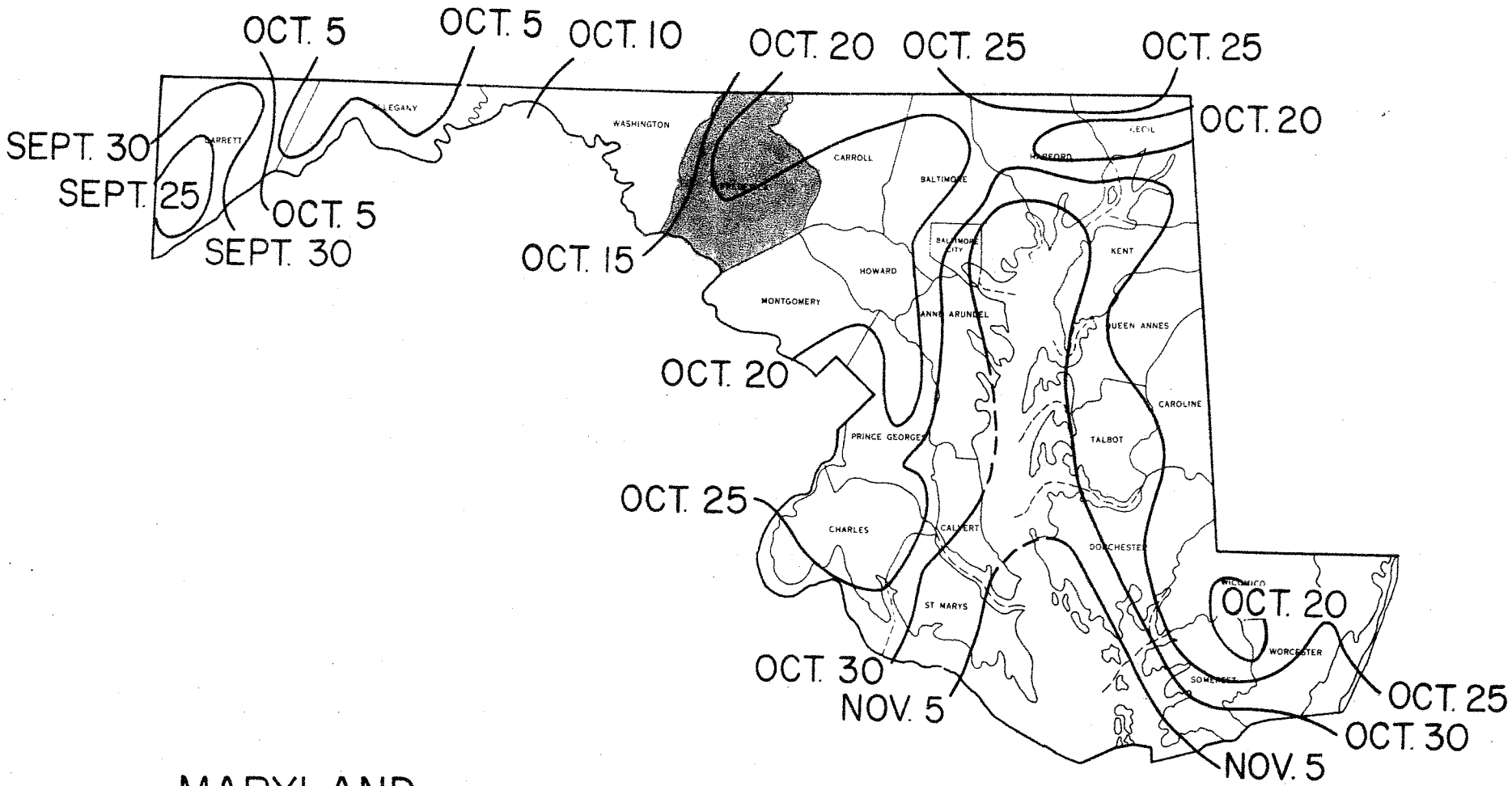

MARYLAND

AVERAGE DATES OF FIRST KILLING FROST IN FALL

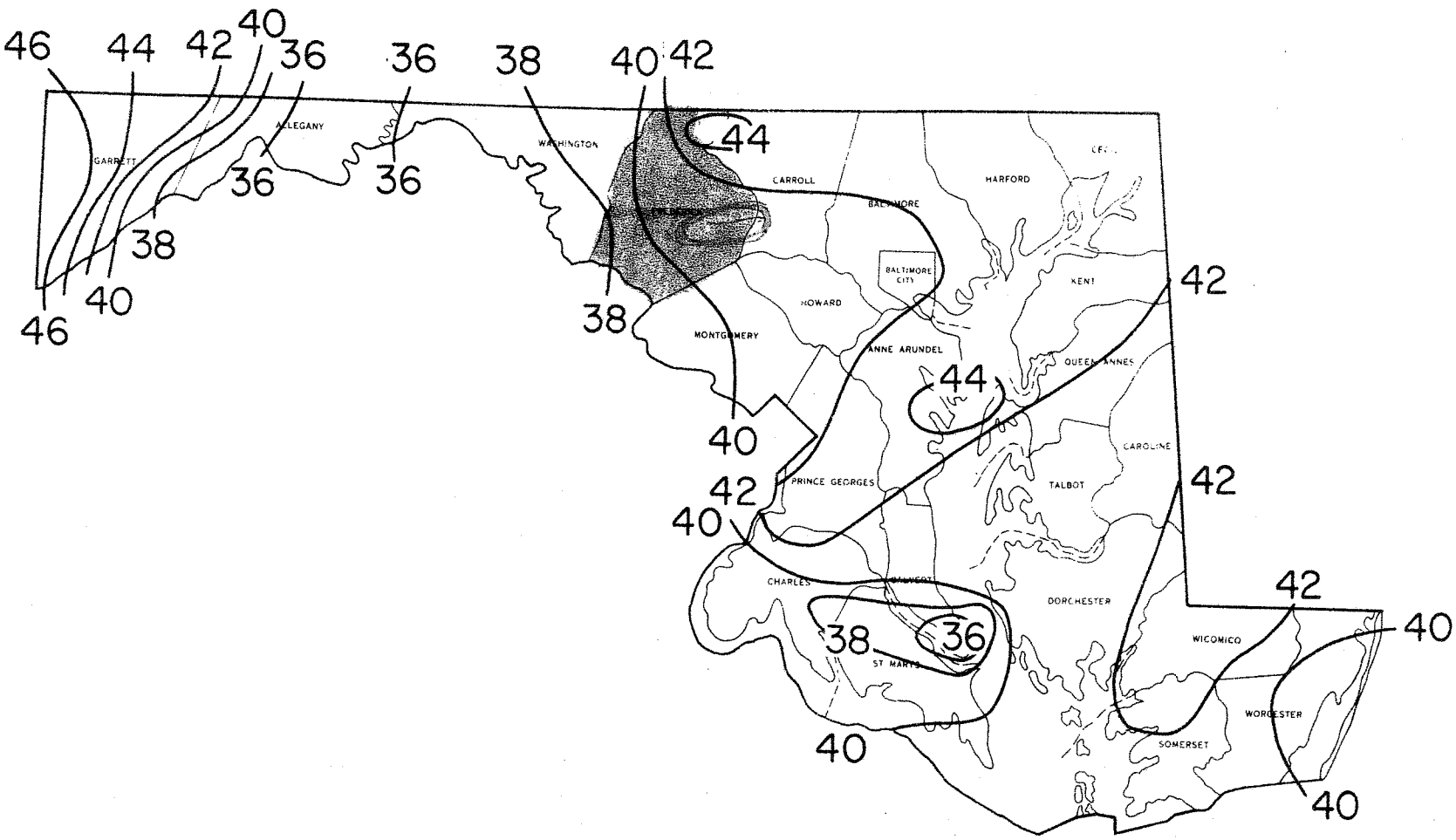

MARYLAND

AVERAGE ANNUAL
PRECIPITATION (INCHES)

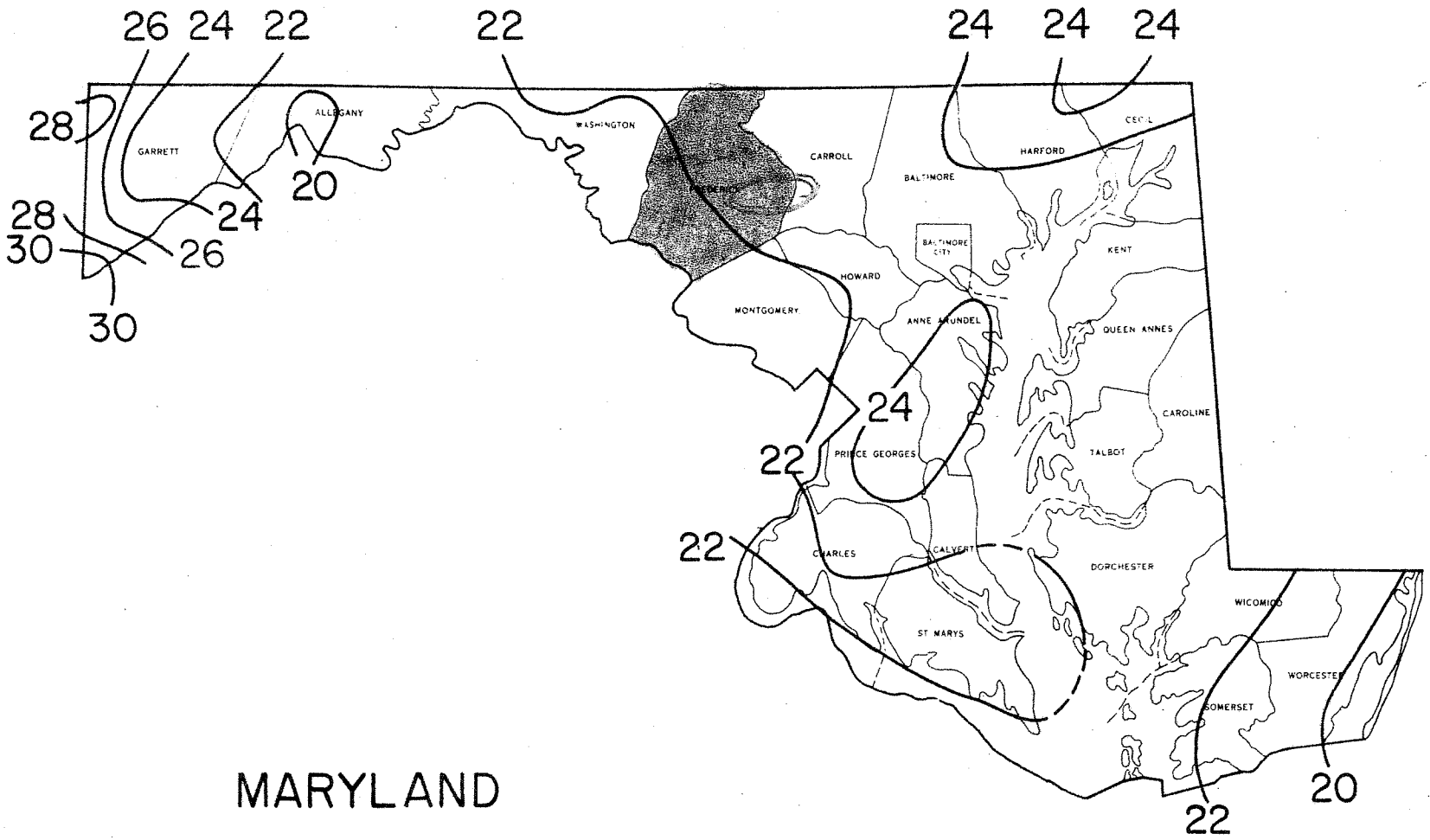

MARYLAND

AVERAGE WARM-SEASON PRECIPITATION (INCHES) (APRIL TO SEPTEMBER, INCLUSIVE)

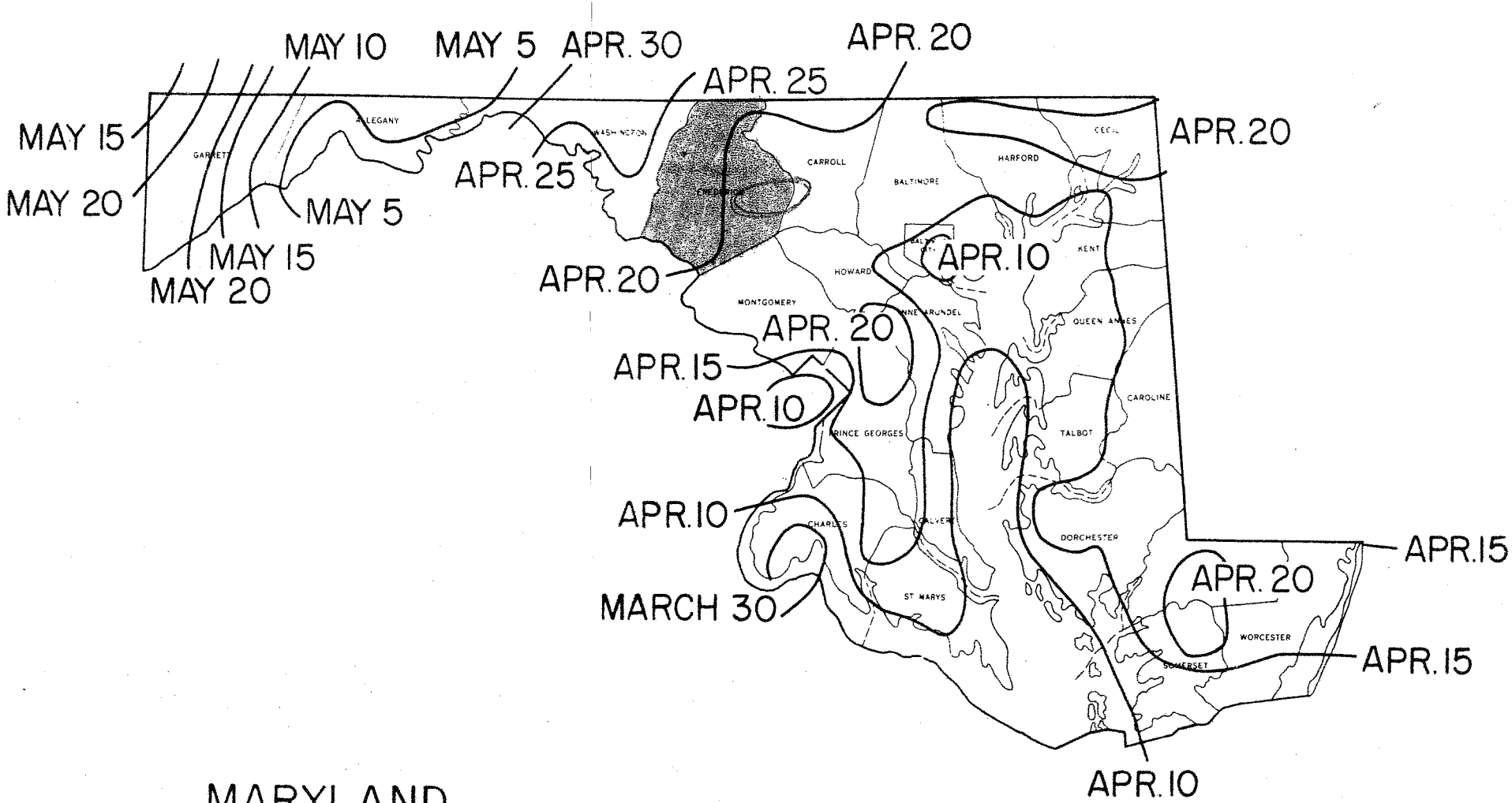

MARYLAND

AVERAGE DATES OF LAST KILLING FROST IN SPRING

Pacaty, *Pocketty*) come from the same Algonquian ... Dorchester County, q. v. I suppose that the modern *Brockatonorton* has been fashioned by the folk into a semblance of the surnames *Brock* and *Norton*. Mrs. Helen Torrence,[72] however, mindful of the form *Bogertonorton*, and the possibility[73] that Giovanni de Verrazano may have visited Maryland in 1524, thought that the present name may be a folk disguise for *Boca de Norte*, 'Mouth of (the) North.' This is very unlikely for three reasons: (1) Nowhere in his account[74] does Verrazano speak of bestowing a name; (2) The Italian for 'Mouth of the North' would be *Bocca del Nord*; (3) This Worcester County area has so many undisputed Indian names that an exception other than English would be improbable.[75]

*Coney Island and *Johollow

**Coney Island*, a 1755–57[76] spelling variant of **Canoy Island*, and **Johollow* from **Conejohela*,[77] denote Heater's Island in the Potomac River, Frederick County, and a place in what was historically northeastern Maryland, respectively. The 1737 and 1751 spellings[78] of the island's name were *Canoy*, from the Piscataway Indians, who were known as 'Conoois or Pascattaways.'[79] It seems likely that the spelling *Coney* is the result of folk analogy to *coney* (*cony*), a synonym for 'rabbit,' 'hare.' That this word was so used by the colonists is shown by *Coney* Island, N. Y., *Coney* Island, Bermuda, and the estate, 'Coney Warren,' mentioned on a Maryland land survey of 1696.[80] **Johollow*—evidently a folk analogy to "Joe Hollow"—

[72] Clayton Torrence, *Old Somerset on the Eastern Shore of Maryland* . . . (Richmond . . . 1935), p. 74, note 15.

[73] The Eleventh *Britannica* (HVI), 19, 476, describes Verrazano's voyage as ". . . ill-recorded and disputed . . ."; Albert Bushnell Hart (ed., *Commonwealth History of Massachusetts* (New York, 1927), I, 137) thought that he was perhaps in either Buzzards Bay or Narragansett Bay, though there was a possibility that his haven was Boston Bay; Lewis and Loomie (*The Spanish Jesuit Mission in Virginia* [Chapel Hill, 1953], pp. 5–6) declare that "It has been vigorously disputed whether Giovanni da Verrazano's landfall and exploration in 1524 were north or south of the Chesapeake, but recent studies have practically established his exploration from Florida to Cape Breton." Under any circumstances, it would appear that he missed and makes no mention of Chesapeake and Delaware Bays.

[74] *Hakluyt's Collection of the Early Voyages, Travels and Discoveries of the English Nation*. A New Edition, with Additions. (London, 1830), III, 357–364.

[75] Since writing this paragraph, I have determined that *Brockatonorton* is related to **Bocootawwonauke*, the name of the 'Fire Nation.' See Brockatonorton in the Dictionary.

[76] North America 1755 Evans; Maryland 1757 Kitchin.

[77] William B. Marye, "The Old Indian Road," *MHM*, XV (1920), 375; *Archives*, XL, 308 (1739): Conijachola [Index: Conocochegue Creek (Conijachola), 308].

[78] Virginia 1737 Mayo; Virginia and Maryland 1751 Fry and Jefferson.

[79] William B. Marye, " 'Patowmack Above Ye Inhibitants' a Commentary on the Subject of an Old Map," *MHM*, XXX (1935), 6.

... appears in 1747 as Conojohola ... Road.[82] William Marye[83] speaks of *Conejohola* as a corrupt form, and Donehoo,[84] identifying the place as Thomas Cresap's Susquehanna home in 1730, spells it *Conejohela*. Today it appears as Canajoharie, New York creek and town.[85]

*Hunger River and Linganore Creek

Each of these names was subjected, first, to the speech habit of closing a final open syllable with *r*, and, second, to folk etymology. The earlier forms were *Honga*[86] and *Linganoa*,[87] but, as with **Sinegar* (*Seneca*),[88] **Shanandore* (*Shenandoah*),[89] and **Connewangur*[89] for *Conowingo*, an intrusive *r* became attached and later led to etiological meanings. Though in six spellings, from 1659 to 1678,[90] the Honga River is found as **Hunger* (*Hungor*), its real identity is probably Indian and it apparently has nothing whatever to do with English *hunger*. And though *Linganore*, if it were an authentic form, could be from the German *Linke ohr* ('left ear'), any derivation based on *Linganore* must be wrong, because not it but Linganoa is the original word. The name, however, can almost boast an etiological story when T. J. C. Williams[91] declares: ". . .[it] gets its name, which means 'Left ear,' from an Indian chief who lived upon its banks."

Port Tobacco

This name of a Southern Maryland river, creek, post office and railroad station is the folk rendition and survival of an Indian word which, though of somewhat uncertain origin,[92] has nothing whatever to do with either 'port' or 'tobacco.' It has been variously spelled *Potapaco* (1608), *Patobanos*

[82] *Cotton*, II, 124.

[83] William B. Marye, "The Old Indian Road," *MHM*, XV (1920), 375.

[84] *Loc. cit.*

[85] *Ibid.*, p. 375.

[86] *Donehoo*, pp. 33–34.

[87] r = l. The variation of *l* and *r* suggests, among several things, that the name may have been in joint use by Indian speakers of both an *l*-dialect and an *r*-dialect.

[88] Maryland 1841 Lucas.

[89] William B. Marye, *op. cit.*, 367–68.

[90] Virginia 1737 Mayo.

[91] Marye, *op. cit.*, 378, 382–83.

[92] *MHM*, VI (1911), 71; C. C. Hall (ed.), *Narratives of Early Maryland 1633–1684* (N. Y., 1925), p. 403.

[93] *History of Frederick County* (L. R. Titsworth, 1910), I, 326.

[94] Clayton Colman Hall, ed., *op. cit.*, p. 136, states that the name is said to be from the Indian *Potu-bago* 'tobacco leaves'; but *Boyd* (p. 30) gives the different—but more acceptable—translation, 'a bay or a cove.'

[95] See the accompanying Glossary, and Ethel Roby Hayden's "Port Tobacco Lost Towns of Maryland," *MHM*, XL: 4, pp. 261–76.

32505 © The Chesapeake And Potomac Telephone Company Of Maryland 1979

Lincoln Peter S C
 4493 [illegible] Middletown ------ 371-5104
Lincoln R E [illegible] Rd ----- 662-5755
Lind Daniel W Jr [illegible] Rd Thurmont -- 271-7436
Lind Joseph S
 Green Valley Rd [illegible] -------- 898-7419
Lind Leslie W [illegible] -------- 845-898[illegible]
Lind Roy L [illegible] ---------- 845-6140
LINDA LYNN [illegible]
 Frederick ---- Myersville Tel No- - 293-1218
Lindamood George E
 [illegible] Frederick ---------- 663-1992
Lindamood George E Woodsboro --- 845-6672
Lindamood Roger L
 [illegible] Bridge- ------ 775-2513
Linda's Beauty Salon
 [illegible] --------- 795-9173
Lindau Jules W [illegible]
 [illegible] Damascus ---------- 253-4515
Lindberg E J Jr [illegible] Rd Middletown 371-6341
Lindberg James T
 27530 [illegible] Rd Damascus ------- 253-4851
Lindblad Richard A [illegible] ---- 898-7648
Lindeman Mark J
 7417 Village Rd [illegible] ---------- 795-3162
Lindemeyr Philip [illegible] Ct Eldersburg - 795-2476
Lindenbaum Larry [illegible] Frederick 663-0894
Lindenberg George C
 6225 [illegible] ---- 795-1899
Lindenstruth P H
 5705 Jefferson [illegible] Heights -- 371-5114
Lindentree Design
 [illegible] ---------- 663-0433
Lindgren E J [illegible] Damascus ---- 253-3501
Lindgren Robert H
 24412 [illegible] --------- 253-4202
Lindgren William A
 9326 [illegible] ---------- 662-9429
Lindner Charles A
 [illegible] -------- 875-3312
Lindquist George A Jr
 4630 [illegible] Frederick ------ 473-8201
Lindquist Robert C
 603 Wingate Dr Frederick --------- 662-6070
Lindquist Robert C [illegible]
 7 W Potomac St Brunswick --------- 834-8111
Lindquist Virginia M [illegible]
 603 Wingate Dr Frederick ---------- 694-8710
Lindquist Willard W
 [illegible] Church St Frederick ---------- 663-1759
Lindsay A Norman [illegible] Dr
 Monrovia ---- Frederick Tel No- - 662-7735
Lindsay A S [illegible] Frederick ------ 663-3764
Lindsay Douglas E
 25700 Wright Rd Damascus Md ------- 253-3140
Lindsay Gene K
 [illegible] Middletown --------- 371-7583
Lindsay Gerald L
 4129 Sykesville Rd [illegible] ------- 795-3699
Lindsay H [illegible] Main St ---------- 371-6214
Lindsay Millard H [illegible] Frederick Md --- 663-4934
Lindsay Richard K
 [illegible] --------- 447-6372
Lindsay Russell C
 9314 Liberty Rd Frederick --------- 898-5640
Lindsay Russell H [illegible] ----- 663-4838
Lindsay T M [illegible] Frederick -- 662-9030
Lindsay Wesley L [illegible] ------- 795-4172
Lindsey Allen R
 [illegible] Frederick -------- 663-0706
Lindsey Ben & Thalia
 [illegible] ----------- 845-4702
Lindsey Del E [illegible] ------ 473-7921
Lindsey H B
 8634 [illegible] ------ 845-6030
Lindsey Howard F
 9404 [illegible] ------ 845-6465
Lindsey John H [illegible] Sykesville -- 795-3175
Lindsey P S
 9413 [illegible] ------ 845-4695
Lindsey R D
 1790 [illegible] Frederick ------ 662-7699
Lindsey R Donald
 24551 Woodfield Rd Gaithersburg- ---- 253-2021
Lindsey Ralph D [illegible] E Main St --- 447-6136
Lindstrom Peter A
 [illegible] --------- 865-5951
Lindstrom Richard R
 204 [illegible] ---------- 834-3990
Lindstrom Robert
 9232 [illegible] Rd Damascus --------- 253-3220
Line Rial D
 [illegible] Walkersville Springs ----- 662-0091
Linebaugh Irvin G [illegible] ------- 845-6868
Linebaugh Jeffery G
 1941 [illegible] Brunswick ----------- 834-9018
Linehan William G
 Parkview Dr [illegible] ---------- 473-8723
Linganore High School—
 Main Off
 [illegible] Frederick ---- 865-3061
 Principal
 [illegible] ---- 865-3060

Linganore High School— (Continued— from previous column)
 [illegible] Principal
 12013 Old Annapolis Rd Frederick ---- 865-5555
 Guidance
 12013 Old Annapolis Rd Frederick ---- 865-5556
 Information 12013 Old Annapolis Rd
 Frederick ---- Frederick Tel No- - 694-7766
Linganore West [illegible]
 [illegible]
Linganore West [illegible]
 [illegible] ---- Frederick Tel No- - 898-5668
Lingenfelter-Poolesville Poolesville - 349-5080
Linger Mabel I [illegible] Frederick ---- 662-8601
Linger Neil A
 [illegible] Cherry Tree Ln Sykesville ------ 795-3893
Linger Ronald C
 [illegible] Lawn View Dr Frederick ------ 663-5251
Linger Stephen E
 [illegible] Frederick -------- 662-8565
Linger Stephen W Rev
 [illegible] ------- 898-7732
Lingg Donald & Thelma
 [illegible] ------------ 447-2052
Lingg Edward E
 [illegible] Emmitsburg- ------ 447-6229
Lingg Edw G [illegible] ---------- 447-2234
Lingg Felix H [illegible] Thurmont -- 271-7060
Lingg Francis J [illegible] ------- 447-2227
Lingg Gladys A Mrs Emmitsburg ---- 447-2288
Lingg Jas H [illegible] Emmitsburg- ------ 447-2289
Lingg James H 4203 Texan Dr [illegible] - 795-5883
Lingg Raymond J
 [illegible] Emmitsburg -------- 447-2455
Lingle Russell T
 [illegible] Av Sykesville- --------- 795-9588
Lingner Charles T
 [illegible] Rickett Rd Sykesville ------ 795-5376
Lingrell David A
 [illegible] Dr Clarksburg- ------ 253-5188
Linholm Loren W 3952 Summit Dr
 Damascus ---- Damascus Tel No- - 831-6284
Lininger David F [illegible] Rd Frederick -- 662-6018
Lininger Frank M [illegible] Frederick ----- 662-3947
Lininger Gale E Monrovia ------- 865-3423
Lininger Norman W Feagaville ----- 473-5969
Lininger William M Jr Feagaville- --- 473-8742
Link William J Sr
 [illegible] Sykesville- --------- 795-6966
Linkow Charles M
 [illegible] Pt Of Rocks ---------- 874-5341
Linne D J [illegible] Pkwy Frederick ------ 662-0570
Lins Stephen B Quarry Rd Lantz ----- 241-3895
Linthicum Annie M
 [illegible] Jamestown --------- 874-5668
Linthicum Bernard Lee [illegible] ---- 662-1096
Linthicum C L
 [illegible] -- Frederick Tel No- - 473-8352
Linthicum Charles R Rt 355 Frederick - 662-2371
Linthicum D K & E W
 [illegible] Rd Damascus- --------- 253-2810
Linthicum Dwight L
 [illegible] Rd
 [illegible] ---- Damascus Tel No- - 831-8561
Linthicum Edwin L [illegible] --- 829-0553
Linthicum Frank C [illegible] ----- 874-2537
Linthicum G Best
 [illegible] ------ 349-5845
Linthicum George H
 [illegible] ------------ 775-7636
Linthicum Hamilton Sr [illegible] ------ 662-1606
Linthicum James M
 [illegible]
 [illegible] ---- Damascus Tel No- - 831-9133
Linthicum John C
 [illegible] ------- 775-7850
Linthicum Jno W Jr
 [illegible] ---- 253-3744
Linthicum Joseph L
 [illegible] ------- 253-2711
Linthicum Kitty [illegible] ------- 874-2082
Linthicum Miel W Jr
 [illegible] -------- 253-2038
Linthicum Miel W Mrs
 [illegible] ------- 865-5957
Linthicum Robert E
 [illegible]
 [illegible] ---- Damascus Tel No- - 831-9690
Linthicum Robt W [illegible] ------- 775-2793
Linthicum Ruby M [illegible] ------- 662-5737
Lintner Richard T
 [illegible] ------- 795-3158
Linton Alan Patrick
 [illegible] Frederick ------- 694-9548
Linton Alfred C [illegible] Springs ------ 663-3064
Linton Alice B Mrs [illegible]
 [illegible] ---------- 662-2029
Linton Bruce L
 [illegible] ---------- 663-8390
LINTON CABINET SHOP

Linton David L
 5532 [illegible] Sykesville --------- 795-1363
Linton Donald C [illegible]
 6 W 2d St Frederick ----------- 663-3122
 Res 1821 [illegible] Rd Braddock Heights - 371-7454
Linton F [illegible] Rd Frederick --------- 371-5391
Linton Gary J [illegible] Springs -------- 663-3952
Linton Gene R
 7112 [illegible] Frederick -------- 662-7569
Linton Geo O [illegible] ------- 845-8473
Linton Grace Thurmont --------- 898-4335
Linton H Bruce
 808 [illegible] --------- 662-3001
Linton Harold L
 [illegible] Rd Frederick --------- 663-3900
Linton Harry L [illegible] Springs- ------- 662-1975
Linton Jack T & Betty T
 814 Trail Av Frederick ----------- 663-0150
Linton Jack T [illegible] 814 Trail Av Frederick - 662-1180
Linton Jas G [illegible] Springs -------- 662-3703
Linton James W [illegible] Rd Mt Airy --- 829-0338
Linton Jas W [illegible] Springs ------- 662-3025
Linton James W Jr [illegible] Ct Mt Airy -- 829-2553
Linton Jay Thomas
 5445-B [illegible] Rd Frederick ------- 473-3496
Linton John L [illegible] ------- 898-5523
Linton Joseph M [illegible] ------- 775-2522
Linton Kenneth W
 [illegible] ------- 795-4007
Linton Larry L [illegible] Frederick - 662-5790
Linton Lucy Marie
 2424 [illegible] ------- 662-1271
Linton Margaret V Mrs
 14 East [illegible] ------- 834-7626
Linton Martin L [illegible] ----- 845-8846
Linton Mary A [illegible] Rd
 Mt Airy ------ Damascus Tel No- - 831-7156
Linton Oscar C Jr [illegible] Springs --- 662-6310
Linton P
 25711 Valley Park Terr Damascus ----- 253-6663
Linton P R
 6816 Maryland Av Braddock Heights --- 371-9173
Linton Peter H
 Motter Av & [illegible] Frederick ------ 663-5061
Linton Ralph W [illegible] Rd ---- 663-3044
Linton Richard L
 1554 Andover Ln Frederick -------- 663-9499
Linton Robt E [illegible] Springs ------- 662-3874
Linton Ronald O
 Woodsboro --- Frederick Tel No- - 898-9515
Linton Roy L
 4812 Round Hill Rd Braddock Heights --- 371-5343
Linton Roy W Mrs 303 Adams Pl ----- 663-3247
Linton Russell H 316 Trail Av ------ 663-9316
Linton Russell L & Lorraine L
 1491 W 9th St Frederick ---------- 663-5086
Linton Russell S [illegible] ----- 663-3489
Linton Shafer & Co [illegible]
 6 W Second St
 Frederick ---- Myersville Tel No- - 293-2029
Linton Shafer & Co [illegible]
 6 W Second St Frederick ---------- 663-5122
Linton Stanley E [illegible] Springs ----- 663-3027
Linton Thos R [illegible] Mt Airy ---------- 829-1384
Linton Vernon A
 4540 Cherry Tree [illegible] Sykesville ------ 795-2905
Linton Walter
 [illegible] Liberty Rd Sykesville ------- 795-3746
Lintz D J [illegible] ------- 775-2260
Linwood Feed & Farm Supply Inc
 Linwood ---------------- 775-2668
Lion William J Jr
 26124 [illegible] Damascus ------ 253-2493
Lipan James H [illegible]
 [illegible] Frederick ---------- 662-4179
 Res [illegible] Frederick ---------- 663-6892
Lipford Elmer B [illegible] Rd --- 371-7601
Lipford Ernest B & Becky M
 26112 [illegible] ------- 253-2274
Lipford Walter R
 [illegible] ------- 663-4372
Lipman Charles W Jr
 [illegible] ------- 253-4059
Lipp Chris [illegible]
 Damascus ---- Damascus Tel No- - 831-6906
LIPPART CABINET CO
 400 E Church St [illegible] --------- 662-3707
Lippart John C
 Motter Station [illegible] Rd ------ 271-4713
Lippincott H A
 8373 [illegible] ----- 845-1405
Lippincott J Daniel (Dan)
 Hope Valley Camp [illegible] Mt Airy ------- 865-3086
Lipps Alton J [illegible] ------- 663-6808
Lipps Margaret B
 [illegible] Frederick ------ 662-0494
Lipps Maynard V [illegible] ------- 663-6489
Lipps Naomi J Mrs [illegible] Frederick -- 663-9230
Lipps Ralph F
 [illegible] Rock Av Frederick ------ 662-3996
Lipps Ronald D [illegible] Lee Pl ------ 662-2098
Lippy Alvoye
 [illegible] ------- 898-9075
Lippy Dwayne L [illegible] Rd
 [illegible] ---- Damascus Tel No- - 831-8498
Lippy G E [illegible] ------ 663-4527

Lippy P C [illegible]
Lippy Paul E
 [illegible]
Lippy Scott [illegible]
Lipscomb D [illegible]
 [illegible] --- Frederick
Lipscomb Kathleen Mrs [illegible]
Lipscomb Linda E
 [illegible] Frederick
Lipscomb Linda E
 [illegible]
Lipscomb Mary R
 [illegible]
Lipscomb Robert F
 [illegible] Frederick
Lipscomb Roy J [illegible] St Br[illegible]
Lipson Martin L [illegible]
 [illegible]
Lipsom Anthony C
 [illegible] Middletown
Lisbon Christian Academy
 [illegible]
Lisbon Garage Inc Rt 144 Lisbon
Lisbon Package Goods
 [illegible] Rd Lisbon
Lisbon Pharmacy
 [illegible]
Lisbon Pre-Kindergarten Inc
 [illegible]
Lisbon Volunteer Fire Depart[illegible]
 [illegible]
Lister Brian [illegible]
Lister Mildred E
 [illegible]
Liston Douglas E [illegible]
 Boonsboro ---- Myersville T[illegible]
Liston James T [illegible]
Liston Robt C
 5175 [illegible]
Liszewski J S [illegible]
 Mt Airy ------ Damascus T[illegible]
Liszka Joseph J
 [illegible]
Litchfield John E
 [illegible]
Literacy Council Of Frederick
 [illegible]
Litsky Michael
 [illegible]
Litten E P [illegible]
Litten Ellen Mrs [illegible]
Litten Russell E & Catherine B
 [illegible]
Little A M [illegible]
Little Bernard A Jr [illegible]
Little Carroll [illegible]
Little Clifford J
 [illegible]
Little Donald C Jr Lt Col
 [illegible]
Little Donald W
 [illegible]
Little E J [illegible]
Little Ezra P Jr [illegible]
 [illegible] ------ Sykesville Te[illegible]
Little Francis L [illegible] Emmitsburg
Little George's Convenience
 Stores—
 [illegible]
 [illegible]
 [illegible]
 [illegible] ------ Sykesville Te[illegible]
Little George's Kiss [illegible]
 [illegible]
Little H E
 [illegible]
Little H R [illegible]
Little [illegible]
Little [illegible] E & Jane N
 [illegible]
Little James R [illegible]
Little Jno S [illegible]
Little John R [illegible]
Little John W & Dee E
 [illegible]
Little Joseph F
 [illegible] Frederick
Little Leo P [illegible]
Little Nelson C Jr
 [illegible]
Little Paul Jr [illegible]
Little Philip G [illegible]
Little Philip V [illegible]
Little Professor Book Center
 [illegible]
LITTLE PROFESSOR BOOK CENTER
 [illegible]
Little Ralph E Sr Rev

Kyle Richard K [illegible] ------ 662-4196
Kyoko's Restaurant W Church & N Market St Frederick ------ 663-1266

L

LAS-LAB Co research 550 State Rt 32 Sykesville ---------- 795-9100
L & G Magazine Service 101 E Patrick ---- 663-4462
L & L COACH LINES INC 519 Maryland Av Hagerstown ------ 797-1111
L & L COACH LINES INC 519 Maryland Av Hagerstown Myersville Tel No -- 293-1310
L & M Pets wholesale Sycamore Flats Frederick ---------- 663-0988
L & W Construction Co Highland School Rd Myersville ------ 293-2747
If No Answer Call -------------- 473-5059
La Cherie Hairstyles E Patrick St Frederick ------------ 662-0262
Lab-Volt Systems-Division Of Buck Engineering Company [illegible] Dr Sykesville -------- 795-5563
LaBare Leo A [illegible] Rd Sykesville ------- 795-5046
LaBarge Arthur J [illegible] Av Frederick ------------ 662-3209
LaBrush Clyde L 24 E South St Frederick ---- New Windsor Tel No -- 635-6105
LaBrush Clyde L 24 E South St Frederick ---------- 663-6217
LaBrush Ella C Mrs [illegible] ---- 662-2850
Labruzza Kathy [illegible] Way Frederick ---------- 662-2269
Lacey Andrew J [illegible] Dr Damscs --------- 253-3729
Lach Henry [illegible] Mt Airy -------- 829-1764
Lach Robt E [illegible] Mt Airy ------------ 829-0348
Lach William J [illegible] Way Frederick ---------- 662-7071
LA CHERIE HAIRSTYLES E Patrick St Frederick -------- 662-0262
Lachman Donald [illegible] Damascus Tel No -- 831-9475
Lachman Ronald [illegible] Rd Sykesville -------- 489-4962
Lacrak A T [illegible] Patrick St -------- 663-1124
Lack Michael B [illegible] Rd ---------- 829-0857
Lacks Frank K [illegible] -------------- 795-6513
LaCoste Donald B [illegible] Rd Frederick ---------- 898-5861
LaCoste Gregory J [illegible] Frederick Tel No -- 473-5951
LaCroce Eugene A [illegible] ---- 447-6204
LaCroix Thomas C 512 [illegible] Overlook Dr [illegible] Damascus Tel No -- 831-6817
Laczkowski Ronald J & Sherry L [illegible] -------- 875-3380
Ladd Cecil D [illegible] Sykesville Tel No -- 875-2293
Ladd Lawrence R [illegible] Sykesville Tel No -- 875-2425
Ladd Marie G [illegible] Damascus Tel No -- 831-9465
Ladobush Thomas A Jr [illegible] ---------- 253-5465
Laden-Becker C L [illegible] ---------- 795-[illegible]
[illegible] ---------- 662-4953
Ladino John [illegible]
Ladino Stephen P [illegible] ---------- 663-[illegible]
Ladouceur Anthony & Karen [illegible] ---------- 694-[illegible]
Ladson Francis H [illegible] ---------- 663-[illegible]
Ladson James H [illegible] ---------- 662-[illegible]
LaDuke Jeffrey L [illegible] ---------- 293-[illegible]
Laferr[illegible] Eugene E [illegible] Frederick Tel No -- [illegible]
[illegible] ---------- 831-[illegible]
Laffert[illegible] Roger L
Laffner [illegible] ---------- 7[illegible]
LaFollette [illegible] on A ---------- [illegible]
Lafrance Pierre & Rosemary [illegible] ---------- [illegible]
[illegible] ---------- 662-[illegible]
Lafratta Alfred [illegible]
LaFrantz Barry E [illegible] ---------- 874-[illegible]
[illegible] ---------- 874-[illegible]
LaGrand[illegible]
Lagrotte[illegible] Vincent S [illegible] ---------- 831-[illegible]
[illegible] ---------- 795-[illegible]
Laguna[illegible]
Lahey Edward M Jr [illegible] ---------- 781-[illegible]
[illegible] ---------- 253-[illegible]
Laing Paul L [illegible]
Lainhart Richard D [illegible] ---------- 795-[illegible]
[illegible] ---------- 663-[illegible]
Laird N [illegible] ---------- 83[illegible]
Laird Sheila S [illegible]

Laison Ollie 24 W 6th Fredk -------- 663-3666
Lake D James 6017 Rolling View Dr Sykesville ------ 795-4468
Lake David W 81 Boileau Ct Middletown -- 371-5906
Lake Don S 906 Clearfield Dr Frederick -- 662-0349
~~Lake K L 610 N Market St Frederick -------- 662-6737~~
Lake Linganore Assoc Inc Eaglehead New Market --- Damascus Tel No -- 831-6400
Lake Linganore Club Pool ofc Eaglehead New Market ---------- 865-3113
Eaglehead New Market ---------- 865-9803
Lake N L 227 E Potomac St Brunswick --- 834-8958
Lake P A 41 Stewart Manor Apts Frederick ------ 662-9376
Lake Roy C Sr Poplar Heights Frederick - 662-0953
Lake Spring Water Co Inc Lake Linganore New Market ---------- 662-8909
Lake Terry I 26000 Ridge Rd Damascus -- 253-4369
Lake Thomas A Haugh Church Rd Detour ---------- 845-4408
Lake Thos E Jr 323 Walnt --------- 834-8526
Lake View Memorial Park 2724 Liberty Rd Sykesville ---------- 795-8180
Lakel C F Jr 510 Lee Pl --------- 662-2374
Laker Edwin F Maj AFR Green Vally Rd - 865-5107
Lakeview Acres domiciliary care 2810 Kaywood Pl Sykesville ---------- 795-4100
Lakin Charles W 28 E South St Frederick ---------- 663-1319
Lakin David L 11402 Coppermine Rd Woodsboro ---- 845-4837
Lakin Eugene E nr Lander ---------- 834-8279
Lakin George A nr Lander ---------- 834-8663
Lakin H D Sr Nr Lander ---------- 473-8455
Lakin Helen L Miss 210 S Carroll ---- 662-3813
Lakin Henry D Jr & Alma J 3719 Lander Rd ---------- 834-9865
Lakin James D Parkview Dr Frederick --- 473-5896
Lakin Jno H nr Woodsboro ---------- 845-8413
Lakin Richard L 6001 Mountaindale Rd Thurmont ---------- 898-9291
Lal Prem MD Mt Airy Medical Center --- 829-1115
If No Answer Call ---------- 662-3600
Laliberte Alfred W 1521 Andover Ln Frederick ---------- 694-8673
Lamb Alan C & Cindi L Woodvale Rd Mt Airy ------- Damascus Tel No -- 831-7618
Lamb C J Tuscarora ------ Damascus Tel No -- 831-8508
Lamb J I Haughs Church Rd Walkersville - 845-8661
Lamb James I Jr Haughs Church Rd --- 845-8429
Lamb Jan M & Michael H 224 E Main St Emmitsburg ---------- 447-6617
Lamb John Horseshoe Trail Hyattstown -- 253-4195
Lamb Michael S 227 Wintergreen Ln Brunswick ---------- 834-8542
Lamb Neil W Dr Amber Meadows Professional Bldg Frederick ---------- 662-6303
Lamb Othie R 6220 Margin Av Sykesville - 795-1332
Lamb P F 702 Runnymeade Dr Frederick - 662-6868
Lamb Ruth Mrs Woodbine ---------- 795-0956
Lamb Steven N 7527 Main St Sykesville - 795-2776
Lamb Thos E Libertytwn ---------- 898-9517
Lamb Thomas J [illegible] Rd Mt Airy ---------- 781-7261
Lamb Thomas J [illegible] Rd Mt Airy ---------- 829-2574
Lambdin Marjorie S [illegible] Way Frederick -------- 663-1741
Lambdin Robt L 21 Elm ---------- 271-2091
Lamberger Cris L [illegible] Dr Damscs ---------- 253-5406
Lambersom Mary E Frederick ------ 662-6174
Lamberson Jas P [illegible] Emmitsbrg ---------- 795-1932
Lambert Albert L [illegible] Av Poolsvle ---------- 349-2434
Lambert Arthur H 19 W 12th ------- 662-3630
Lambert C Kenneth [illegible] Emmitsburg ---------- 447-2297
Lambert Chas O [illegible] Av ------ 662-5683
Lambert Donald [illegible] Dr Gaithrsbrg ------ 253-2286
[illegible] bert [illegible] ---------- 898-5582
[illegible] bert Edward A [illegible] ---------- 775-7140
[illegible] bert Edward A Jr [illegible] ---------- 898-7508
[illegible] bert Elmer L [illegible] ---- 898-9878
[illegible] bert Franklin H [illegible] ---------- 845-6476
[illegible] bert G S [illegible] ---------- 371-7236
[illegible] bert J T [illegible] ---------- 349-5285
[illegible] bert J Wm [illegible] ---------- 253-2986
[illegible] bert Jno E [illegible] ---------- 845-8874
[illegible] bert Jno W [illegible] ---------- 473-8312
[illegible] bert L [illegible] ---------- 834-6172
[illegible] bert [illegible] & Gerty [illegible] ------- Damascus Tel No -- 831-7829
[illegible] bert Lena N [illegible] ---------- 898-9655

Lambert Lucy J Mrs 101 Clear Ridge Rd Linwood -------- 775-2778
Lambert Marion 16820 Whites Store Rd Boyds ------- 349-2879
Lambert N H Frederick ---------- 663-5304
Lambert Okie Nr Frederick -------- 473-8275
Lambert P W Poolesville --------- 349-5269
Lambert Paul H nr Utica ---------- 898-9687
Lambert Paul W nr Utica ---------- 898-9488
Lambert Philip B 244 Carroll Pkwy Frederick --------- 662-5732
Lambert Robert A 19 W 12th St ------ 662-3630
Lambert Robert C Good Intent Rd Union Bridge -------- 775-7514
Lambert Ronald B 1025 Peach Orchard Ln Brunswick ---- 834-7601
Lambert Thomas J 3rd 1401 Woodridge Ln Eldersburg ------ 795-5147
Lambert Walter P 1876a Glick Pl Ft Detrick ---------- 663-1842
Lambert Wm W Sr 26720 Haney Av Damascus --------- 253-6215
Lambertson J Paul 110 W 3rd St Frederick ---------- 694-8975
Lambertson P S Kelbaugh Rd Thurmont - 271-2974
Lambing L E Jr 7108 Crystal Ct Middletown -------- 371-9652
Lambright Harry Mrs 301 E 3d ------ 662-4632
Lambright Harry C 2d nr NewMarket --- 865-5572
Lambright Harry S nr NewMarket --- 865-5932
Lambright John M & Sandra L 8 King Av Frederick ---------- 663-1776
Lamm Alonza E 129 Water St Frederick - 662-9314
Lamm Charles W 1607 Jenning Ct Frederick --------- 662-4829
Lamm Charles W Jr Maryland Av Braddock Heights ------ 371-7275
Lamm Dennis L 100 E Patrick St Frederick ---------- 663-3986
Lamm Kenneth M Tuscarora ------ 874-5323
Lamm Lillian M Mrs PtOfRocks ------ 874-5340
Lamm Merhl R 9296 Carlton Cir Yellow Springs ------ 694-8099
Lamm Roger Eugene Pleasant Ridge Ests Mt Airy ---------- 829-1754
Lammers John C 5916 Griffith Rd Damscs ---------- 253-3454
Lamont D H 1323 Lee Ln Eldersburg --- 795-1508
Lamorte Michael R 8426 Discovery Blvd Walkersville ------ 845-4557
LaMothe J D Maj 1735 Carriage Way Frederick -------- 662-0140
LaMotte Dennis A Mt Approach Rd Buckeystown --- Frederick Tel No -- 663-6347
Lamperti Paul J 10910 Kingstead Rd Damascus ------ 253-3832
Lampson James L Garretts Mill Rd Knoxville ---------- 834-7821
Lamson Glenn G Jr Dickerson -- Gaithersburg Tel No -- 972-8245
Lamson Warren C 25133 Oak Dr Damscs Md ---------- 253-3574
Lamuniere Jean Arthur Kemp Rd Libertytown --------- 898-9129
Lanahan John G 1701 Fetlock Ct Sykesville ---------- 795-4918
Lanam Robert F Waverley Garden Apts Frederick ----- 663-8771
Lancaster Arthur E 5420-A Stone Rd Feagaville --------- 473-5887
Lancaster B H 14,44 Clover Mill Rd West Friendship ---- 489-4147
Lancaster O A 507 9th A ---------- 834-9933
Lancaster Richard S 231 Meadowlark Av Mt Airy ------- Frederick Tel No -- 663-1779
Lancaster Thomas P Detrick Rd Mt Airy ------- Damascus Tel No -- 831-7098
Land Development Associates Inc Fort Meade Rd Laurel --------- 253-6740
Land Of Carpets Frederick Shoppers World Frederick --- 662-8252
Land Of Morning Calm Real Estate [illegible] --------- 834-8787
Land Phyllis H Mrs [illegible] --- 662-3347
Land William L [illegible] Rd Sykesville ---------- 795-5329
Landau Ira H 454 West A [illegible] Ritchie -- 241-4338
Landauer Irving M 100-A Court ------- 663-4624
Lander W A [illegible] Av Sykesville -- 795-9312
Landers S 44 W South St Frederick --- 694-7764
Landers William Jr [illegible] Rd Mt Airy ---------- 898-7259
Landes Howard P [illegible] Frederick ---------- 663-8145
Landes Wallace Rev [illegible] ---------- 865-5272
Landgraf Edward A [illegible] Mt Airy ------- Sykesville Tel No -- 875-2459
Landgraf Edward A Jr [illegible] Mt Airy ------- Sykesville Tel No -- 875-2624
Landis Clock Shop [illegible] Frederick ---------- 663-3773
Landis E [illegible] Way Sykesville 781-6442
Landis Helen E [illegible] Frederick ---------- 663-3773
Landis J [illegible] Apt Frederick --- 694-9180

Landis James P 1056-Tc Carlton Ct Freder[illegible]
LANDIS JEWELRY STO[illegible] 23 S Market [illegible]
Landis Jno B 23 S Market [illegible]
Landis Jno B Jr 909 Po[illegible]
Landis John Brick [illegible]
Landis Mark Emmitsburg [illegible]
Landis Wm McCleery [illegible] 231 N Market St Freder[illegible]
Landmark Structures Un[illegible] Rt 15 Emmitsburg [illegible]
Landmark Title Co 1425 Liberty Rd Sykes[illegible]
Landon Donald B [illegible] Adamstown --- Damasc[illegible]
Landrum Jimmy D 6996 Alabaster Ct Midd[illegible]
Landry Michael V 502 Piney Run Ct Sykes[illegible]
Landscaping By Peter & Sc[illegible] 3619 Westchester [illegible]
Landvoigt T E Jr 7203 Ridge Rd Brandi[illegible]
Landwehr Anne C Miss 900 [illegible] Sykes[illegible]
Landy William R 404 Clear Ridge Rd Linwo[illegible]
Lane Albert K III Rev Mt Tabor Methodist Parsonage Etchison [illegible]
Lane Alexander M Jr [illegible]
Lane Anthony R West Annapolis Ct Mt Airy [illegible]
Lane Charles R 4224 Springview Ct Jefferson [illegible]
Lane D F 2302 Harvest Farm Rd Sykes[illegible]
Lane David A & Dorothy H 2215 Flagmarsh Rd Mt Airy [illegible]
Lane Donna J [illegible] 201 Thomas Johnson Dr Freder[illegible]
Lane Frank V 4026 Meadow Way Sykes[illegible]
Lane Franklin S [illegible]
Lane George W Jr 7215 [illegible] Middletown [illegible]
Lane James [illegible]
Lane John Jr [illegible]
Lane John R [illegible] Sykesville --- Woodstoc[illegible]
Lane L F [illegible]
Lane Mary J 136 W [illegible]
Lane Milt R 19125 Dowden Cir Poolesv[illegible]
Lane Paul R 279 [illegible]
Lane Pearce A Lt Col 113 [illegible] Av Thurmont [illegible]
Lane S G 114 W [illegible]
Laney Melvin T 7008 Carmel Rd Sykesville [illegible]
Lang D B [illegible]
Lang Donald E 25933 [illegible]
Lang Edward C 606 South A[illegible]
Lang Francis C Jr 4625 Pinewood Tr Middletown [illegible]
Lang Frank C 6620 Jefferson [illegible]
Lang G Edw 603 Oak Tree Rd Westm[illegible]
Lang Geo H [illegible]
Lang Nathan 9367 [illegible]
Lang Robert A 6815 [illegible] Middletown [illegible]
Lang Walter J 3719 Rock Re[illegible] New Windsor --- Sykesville T[illegible]
Langbehn Eugene W 1703 [illegible]
Langdon J Nelson [illegible]
Lange F R & Frances W [illegible] Mt Airy ---- Damascus T[illegible]
Lange Joyce & Fred [illegible]
Lange Richard B [illegible] Mt Airy ------ Sykesville T[illegible]
Langeler Julie Jefferson [illegible]
Langeler Julie Jefferson [illegible]
Langer Joe J 5740 [illegible]
Langevin Roger [illegible]
Langford Michael N [illegible]
Langhage Robert [illegible] New Windsor -- Sykesville T[illegible]
Langhenry M N 1055 [illegible] Frederick [illegible]
Langley C Hollis 3844 Shadow [illegible] Jefferson [illegible]
Langley John Paul [illegible]
Langley Juanita Mrs E N Maple Av Brunswick [illegible]

about 1840, and became a part of the Frederick Circuit, which was created in 1829. We give a list of the pastors on the circuit from 1829 to 1881:

1829, D. E. Reese, Sr.; 1830, F. Stier, J. Hanson; 1831, L. Robertson; 1832, I. Webster, C. W. Jacobs; 1833, W. Sexsmith; 1834, J. Varden, H. Doyle; 1835, H. Doyle, J. W. Everist, A. A. Lipscomb; 1836, J. S. Reese, W. J. Porter; 1838, E. Henkle; 1839-40, G. D. Hamilton; 1840, R. Appleby; 1841, J. S. Reese, J. T. Ward; 1842, J. R. Reese, J. Elderdice, P. L. Wilson; 1843, J. S. Reese, S. L. Rawleigh; 1844, W. Collier, J. L. McLean, J. D. Brooks; 1845, P. L. Wilson, J. K. Nichols; 1847, J. Morgan, T. D. Valliant; 1848, W. Roby; 1849, D. E. Reese; 1850, T. L. McLean; 1851, H. P. Jordan, J. Roberts; 1852, H. J. Day; 1853, T. M. Wilson; 1854, J. A. McFadden; 1855, F. Schwentzell; 1856, N. S. Greenaway; 1857, J. T. Ward, J. T. Murray. In 1860 Liberty Circuit was created, consisting of Liberty, Johnsville, Woodsborough, and Walkersville. 1860, H. C. Cushing; 1862, J. T. Ward; 1864, D. A. Shermer; 1866, D. W. Bates; 1869, F. Swentzell; 1873, E. R. McGregor; 1874, J. Roberts; 1876, J. R. Nicholls; 1877, J. R. Nicholls; 1880, J. M. Brown.

Ladiesburg was so called because some sixty years ago its population comprised seven ladies and only one gentleman. The happy individual was Samuel Birely, who died in 1877, aged eighty-three years. The post-office was established in 1830.

It contains two dry-goods stores, one millinery-shop, one hay and straw-packing establishment, a shoe and blacksmith-shop, Adams Express office, and a water station on the Frederick Division of the Pennsylvania Railroad. It lies fourteen miles north of Frederick, within two miles of the Monocacy River, and near the Carroll County line. The surrounding country is agricultural in character. There are two churches, the Reformed and the Lutheran. The Winebrennarians have a congregation about a mile distant. A few Catholics are scattered throughout the neighborhood. The Dunkers, or German Baptists, are in large numbers a few miles south and east of the place. The location of the village is elevated and surrounded by hills, which are called the "Fox Mountains," or "Fox Hills." These hills are dotted with springs of the purest water, which seem to be inexhaustible. This portion of the county is believed to have been a favorite spot with the Indians. The descendants of persons who lived there a century ago speak of reminiscences related by their ancestors, in which reference is made to large numbers of Indian graves formerly found on the surrounding hills. Arrow heads of stone

[illegible] yards in diameter in the widest portion. The plain and surrounding hills resemble an immense amphitheatre. Near Claysville lava has been found in large quantities, which was evidently thrown out by a volcanic eruption many centuries ago.

On Nov. 16, 1826, John Evey had a saw-mill and marble quarry at Beaver Creek, then rented by Joseph Emmett, Jr. In June, 1777, Jacob Myers completed a wire-mill near Little Pipe Creek.

Dr. J. J. Leggett is the resident physician.

School-teachers in the district for term ending April 15, 1881:

School No. 1, 34 pupils, Lula O. Marks; No. 2, 84 pupils, D. E. Hammond, Jennie Booker (assistant); No. 3, 32 pupils, W. Emma Norris; No. 4, 22 pupils, N. M. Rice; No. 5, 28 pupils, Annie E. Kinzer; No. 6, 57 pupils, Martha J. Ecker; No. 7, 39 pupils, Alma O. Thomas.

WOODVILLE DISTRICT, No. 18.

Woodville, or Election District No. 18, was established according to an act of the Legislature adopted April 1, 1872, out of portions of New Market (No. 9) and Liberty (No. 8). Its boundaries were designated, to wit: "Commencing at the junction of the Buffalo road and Talbot's Branch; thence running with said branch to the crossing of the Unionville and Linganore public road; thence with said road to the old Annapolis road; thence with said Annapolis road to the intersection of the New Market road; thence with said road to Forest Grove school-house; thence with a straight line to the reservoir on the Baltimore and Ohio Railroad known as No. 13; thence to the tobacco-house on the Kemptown road formerly owned by Brook Buckstone; thence with the Kemptown road to Penn's shop on the Buffalo road; thence with the Buffalo road to the place of beginning." The territory comprising this district as it now stands was settled in part as early as 1740. It is situated in the southeast portion of the county, and is bounded by Carroll and Montgomery Counties and New Market and Liberty Districts. Among the first settlers may be mentioned the Clarys, Owens, Griffiths, Shipleys, Pooles, Vansants, Kimmels, and Lawrences. One of the first surveys was "Noah," granted to one of the Clarys about 1743. Judge Samuel Chase owned a large tract of land, on which he built a two-story house to which he came during the summer. He

Frederick, and near the source of Bush Creek. This is the last plane on the railroad from the east, and in the early days of the road the cars were pulled by horses to the summit and then "braked" down the grade. The railroad company has a large engine-house and two engines to help east-bound freight-trains over the planes, and have a coal-shute for coaling all engines on main stem First Division. The engine-house is two and a quarter miles east of this place. Two hundred tons of coal are daily loaded from the shutes into passing engines. B. G. Shipley is assistant superintendent of trains, and William R. Dorsey has charge of the coal-shute, which is worked with only six men. A. M. D. Mullinix is postmaster. P. G. M. Griffith keeps a general store, and Frank Bartholow operates a tannery.

Ridgeville is mostly in Carroll County, being divided from the Woodville District by the Buffalo road.

Woodville is three miles from Mount Airy, sixteen from Frederick, and thirty-three from Baltimore. F. S. Clary is merchant and postmaster; Dr. Richard S. Appington, physician; J. W. Condon, undertaker; J. Franklin, blacksmith; J. W. Harrison, J. H. Runkles, carpenters; E. Wilson, miller.

Linganore village is seven miles from Mount Airy. The postmaster is Thornton Poole, who married a daughter of the well-known Dr. Beall Owens, and who is the merchant of the place. Moses Douty and Samuel Reifsnyder are millers.

Sidney Grove Methodist Episcopal Church South, at Linganore, was organized in 1768. Its pastors have been:

1868, Rev. W. A. McDonald; 1870, J. T. Maxwell; 1871, A. Q. Flaherty; 1873, David Bush; 1876, W. R. Stringer; 1879, M. G. Balthis.

West Falls is three miles from Mount Airy, twenty from Frederick, and forty from Baltimore. The Methodist Episcopal Church belongs to the Unionville circuit. J. C. Douty is postmaster, and J. F. Hood assistant. The avocations embrace Dr. W. H. Gray, physician; J. F. Hood, merchant; J. A. [illegible], miller; J. Rinehart, F. W. Gartrell, J. H. De[illegible], carpenters; H. Demmitt, wheelwright; C. Bear, [illegible] Bear, J. Butler, L. J. T. Dorsey, blacksmiths.

Parr's Springs.—At this noted resort the four counties of Frederick, Montgomery, Howard, and Carroll converge.

Mount Airy.—This place is in Carroll County, but is a large shipping station for Woodville District. The railroad grade from Plane No. 4 to this point is eighty-three feet to the mile.

LINGANORE DISTRICT, No. 19.

Linganore, or Election District No. 19, was laid out and established out of part of Liberty District (No. 8) by an act of General Assembly of March 29, 1878. Its boundaries were designated as follows: "Beginning at a white-oak tree at the intersection of the Copper-mine road with the Johnsville District line, running thence south to the spring-house of Henry Carter, thence with Spring Branch to New Liberty road, thence south to the bend in the public road west of the dwelling-house of William H. Baker, thence with said public road until it intersects the Woodville District line, thence with said line to the Carroll County line, thence with said Carroll County line until it intersects Johnsville District line, thence with said line to the place of beginning." This district was settled previous to 1752, and among the early families were those of Dudderars, Gaithers, Naills, Nicodemuses, Lugenbeels, Pearres, Ensors, Nussbaums, Devilbisses, Hammonds, Sappingtons, Bakers, Eckers. William Gaither came from Montgomery County and settled here at a very early period. His son William by his wife, a Mrs. Davis (*née* Howard), married a Miss Dorsey, and their son, John Gaither, is still living, one of the substantial men of the district.

Unionville.—This pretty village lies on the Liberty road, two miles east of Liberty and five from New Windsor, Carroll Co. The merchants are H. Lindsey and Norris & Urner. S. J. Norris is the postmaster. The physicians are Drs. G. R. Sappington and M. Whitehill. H. Brenneisen is the justice of the peace. The various industries are represented by P. Beach, J. C. Gilbert, shoemakers; Charles Brenneisen, painter; Brenneisen & Bro., photographers; J. E. Brenneisen, wagon-maker; B. Buckingham, J. Douty, blacksmiths; E. D. Danner, huckster; J. W. Eury, J. Whitehill, B. F. Nicodemus, millers; G. P. Gosnell, harness-maker; D. Hartsock,

From Sharff's History of Western Maryland

The Origin and Meaning of the Indian Place Names of Maryland

By HAMILL KENNY, Ph.D.

WAVERLY PRESS · BALTIMORE, MARYLAND

of *Kittamaquindi*. I conclude that the totem of the Piscataway gens was the beaver, and that the 'old great beaver' was the emperor himself.[1]

KLONDIKE ['klan,dark]

A coal mining village in the George's Creek locality of Allegany County (*Gazetteer Md. 1941*).

The name was given early in the present century by the Klondike Mining Company. It is Athapascan and quite foreign to Maryland. Cf. Alaska, W. Va.

*KUS: flu: (*KUSKARAWAOK [village], *KUSKARAWAOKS [region])

Former designations of the Nanticoke River and its watershed (Virginia 1608 Smith).

Previous Opinions

About the Kuskarawaoks (Cuscarawaoks) found here in 1608, Smith had commented: ". . . where is made so much Rawranoke or white beads, . . ." Tooker, referring to Smith's comment, concludes (*Algonquian Series*, IX, 1901): "With this evidence . . ., the name resolves itself into the constituent parts *cusca - rawran - oke*." This means (Tooker) 'A place of making white beads.'

Commentary

Tooker apparently relates his first element, *cusca-*, to Delaware *gisch* (*kisch*). But this stem is from PA **kīci* 'completed action,' and an original PA long *ī* could not become a short *ŭ*. The second element, rawra*n*, contains an *n* which does not appear in *Kuskarawaok*. The final element, *-oke* 'place' or 'country,' is not supported by correct analysis.

Conclusion

I think it is more accurate to analyze **Kuskarawaok* as **kacki-lāl-ahw-äwaki* 'They are expert at smoothing them' (i.e., sea shells for wampum). The component stems are (1) PA **kicki-* '(to) be able, expert, successful'; (2) PA **-lāl-* '(to) smoothe, stroke, rub, caress'; (3) PA **-ahw-* 'alternate motion, as in walking, filing, paddling, polishing'; (4) PA **-äwaki* 'they - them' (third person plural ending denoting animate object and animate subject). In the Maryland name, PA **-lāl-* appears as *-rar-*, and *-rarahw-* contracts to *-raw-*. The *-äwaki* appears as *-aok*, with the *w* so weakly sounded that the English did not hear it.

[1] Reminiscent of the historic Brent sisters. *Archives* (IV, 559, for 1637, 1650) has: "Kittamagund (Kitomaqund), Mary Brent (Indian)."

LINGANORE ['lingə ,noor]

(1) A creek that enters the Monocacy River below Hughes Ford, Frederick County; (2) a village on that creek (*USGS*, Frederick, 1909, Mt. Airy, 1909); and (3) several caves (Linganore Shelter Caves).

Linganoa Creek (*MHM*, XV, 394–95, for 1724); *Linganore* (Md. 1794 Griffith); *Linganore C.* (Md. 1834 Tanner); *Linganore Cr., P. O.* (Md. 1866 Martenet).

Previous Opinions

T. J. C. Williams states[1] that *Linganore* means 'left ear,' from the name of an Indian chief who lived on its banks. Apparently it was fancied that the name contains German *linke(n)* and *ohr* 'left ear.' This is evidently folklore.

Conclusion

Linganore may be related to Delaware *linkteu* 'it melts' (*B & A*, 64).[2] The Cree cognate is *tikk* (*Lacombe*, 617); in Ojibwa and Algonkin it is *ning*. These forms point to a PA **θenk*. The full early form of *Linganore* could then have been *Link-anwi-wi* 'It melts (copiously) in springtime.' The component stems mean (1) *link-* (PA **θenk*) 'melt'; (2) *-anwi-*, inanimate copula referring to natural phenomena (here 'springtime'); (3) *-wi*, third singular inanimate ending. To produce modern *Linganore*, the final *-wi*, like most Algonquian verb endings, would disappear; the remaining *-wi-* (of *-anwi-*) would become *-oa*.

LITTLE ALLEGANY MOUNTAIN

North of Jennings Run and west of Wills Creek, Allegany County (*Gazetteer Md. 1904*; *USGS*, Frostburg, 1908). *Allegheny* (Gazetteer Md. 1941).

See ALLEGHENY.

LITTLE ANNEMESSEX

A tributary of Tangier Sound, Somerset County (*USGS*, Crisfield, 1903). Sixth *USGB* forbids the spelling ". . . Little Annemessic."

See ANNEMESSEX.

[1] *History of Frederick County*, I, 326. He cites Scharf's *Western Maryland*.

[2] From PA **θenketäwi* 'It melts by heat.'